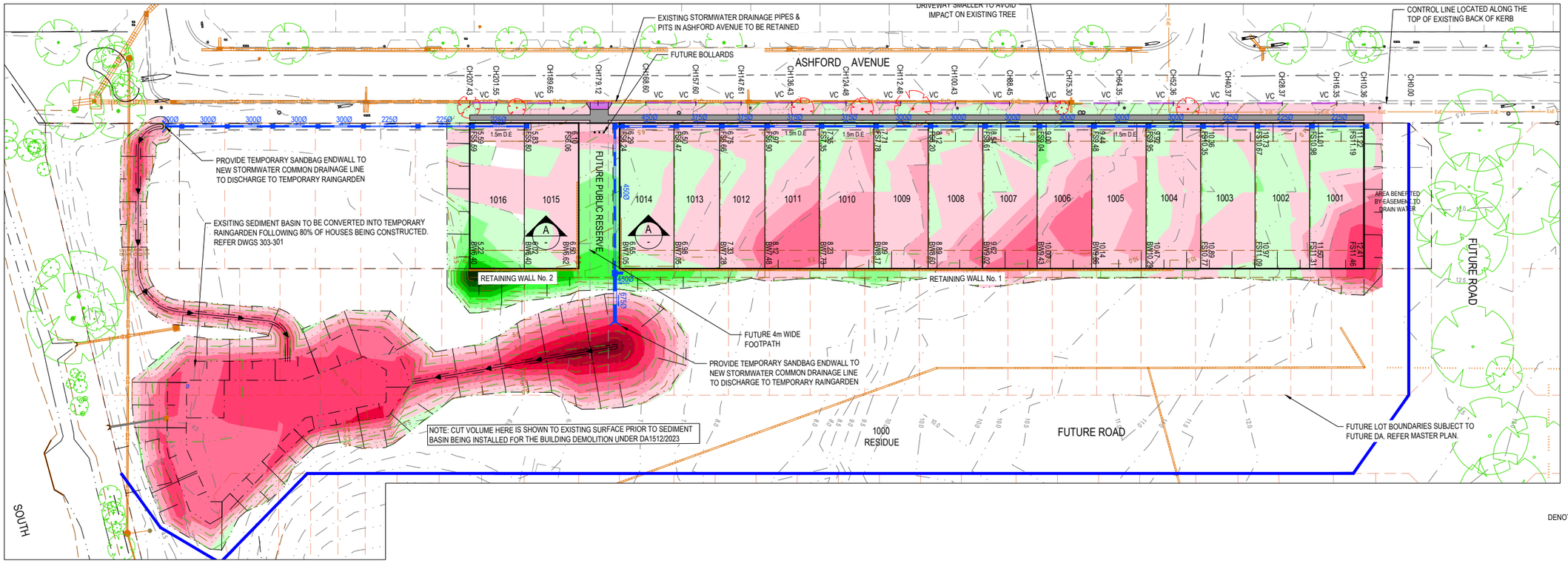

CUT AND FILL LEGEND

DEPTH RANGE (m)		COLOUR
>1.8m CUT		
-1.8	-1.5	
-1.5	-1.2	
-1.2	-0.9	
-0.9	-0.6	
-0.6	-0.3	
-0.3	0.0	
0.0	0.3	
0.3	0.6	
0.6	0.9	
0.9	1.2	
1.2	1.5	
1.5	1.8	
1.8	2.1	
2.1	2.4	
2.4	2.7	
>2.7m FILL		

CUT

FILL

APPROXIMATE EARTHWORKS VOLUMES:

CUT - 3,756m³
FILL - 640m³

BALANCE - 3,116m³ OF CUT

* THIS ESTIMATE IS BASED ON SURFACE TO SURFACE MODELLING ONLY AND IS SUBJECT TO FINAL DESIGNS

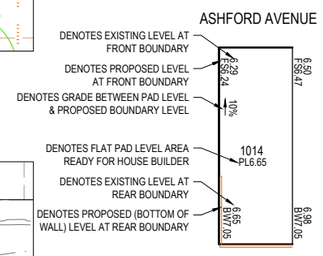

LOT LEVEL LEGEND

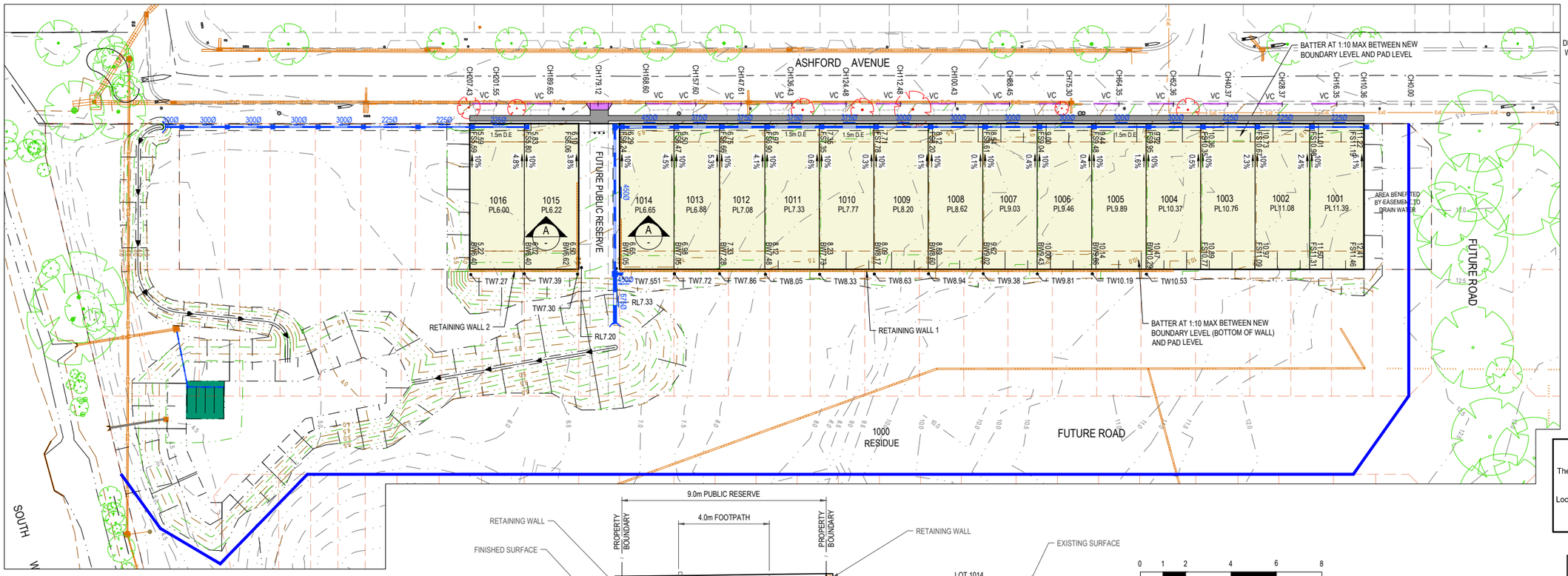

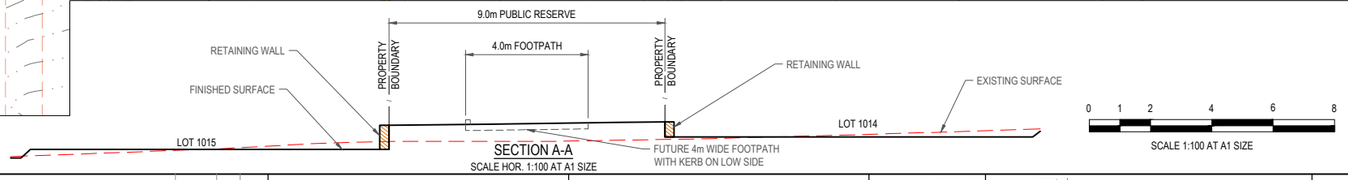

SECTION A-A
SCALE HOR. 1:100 AT A1 SIZE

0 1 2 4 6 8
SCALE 1:100 AT A1 SIZE

WARNING
BEWARE OF UNDERGROUND SERVICES
The locations of underground services are approximate only and their exact position should be proven on site.
No guarantee is given that all existing services are shown.
Locate all underground services before commencement of works
DIAL 1100 BEFORE YOU DIG
www.1100.com.au

ISSUED FOR D.A.

© COPYRIGHT All rights reserved
Beveridge Williams & Co. Pty Ltd has granted a licence to the principle to use this document for its intended purpose.
No unauthorised copying is permitted

REV	DESCRIPTION	DATE	DRN.	APP.
C	DRAWINGS REVISED	13.09.24	R.G	S.G
B	REVISED AS PER MIRVAC'S COMMENTS	23.05.24	S.F.	S.G.
A	ISSUED TO CLIENT FOR REVIEW	08.03.24	JB	SG

REV	DESCRIPTION	DATE	DRN.	APP.

mirvac

0 5 10 20 30 40
SCALE 1:500 AT A1 SIZE

Designed	S. FERGUSON
Date	08.03.2024
Drawn	J. BIRD
Approved	S. GRAY
Date	08.03.2024
DA Number	-

Beveridge Williams
Development & Infrastructure Consultants
Level 4, LPC House, Suite 4.05, 3 Fordham way Oran Park NSW 2570
ph: 02 46255055
www.beveridgewilliams.com.au

Project Details: WSU MILPERRA, LOT 2 IN DP1291984
2 BULLECOURT AVE, MILPERRA
STAGE 1 SUBDIVISION

Drawing Title: BULK EARTHWORKS AND LOT BENCHING PLAN

Sheet 04 of 14

Scale 1:500 @ A1

Project Number	Reference	Drawing No	Revision
2301879	303	012	C

Q:\wsyjobs\23\2301879 - 2 Bullecourt Avenue Milperra_Eng\303 - Stage 1 DA\Drawings\2301879-303-010-LAY.dwg